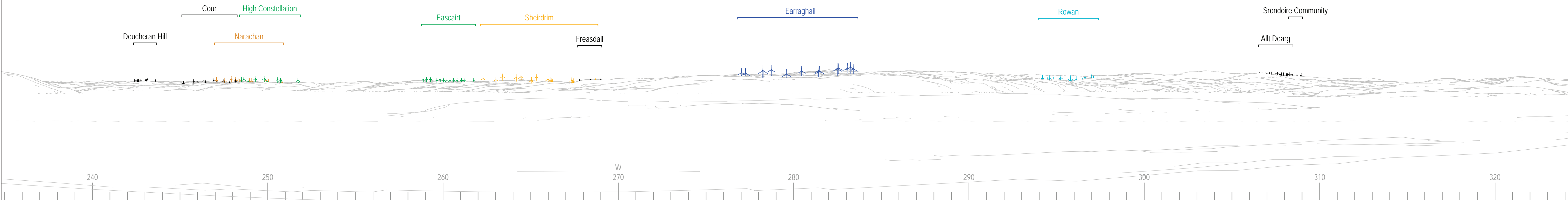




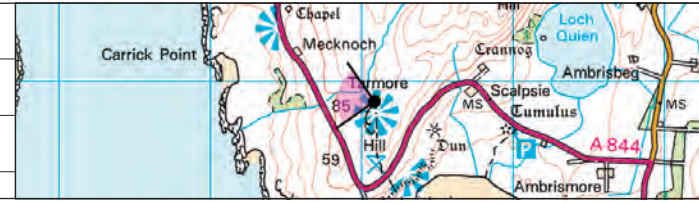
BASELINE PHOTOGRAPH

THIS IMAGE PROVIDES LANDSCAPE AND VISUAL CONTEXT ONLY

WIRELINE DRAWING



| | | | |
|------------------------------|--------------|-----|----|
| Date | January 2022 | By | SB |
| Image Size | 820 x 130mm | QA | DT |
| Paper Size | 840 x 297mm | Rev | - |
| EGL-L-014G-LVIA-Visuals.indd | | | |



Notes:
 1) This visualisation is a cylindrical projection panorama. It provides landscape and visual context only.
 2) This data has been output directly from the wireline model. It ignores screening effects of woodland and other intervening objects.
 3) All directions given as bearings relative to Grid North (BNG).
 4) Location map scale: 1:50,000

Contains Ordnance Survey data © Crown copyright and database right 2021
 © Crown copyright. All rights reserved. 2021 Licence number: 10000565

Viewpoint Information:
 Grid Reference: 205087E 658872N
 Ground Height: 84.9m AOD
 Direction of Centre of View: 3 279.80°
 Horizontal Field of View: 90°
 Vertical Field of View: 14.2°
 Principal Distance: 522mm

Photography Information:
 Camera: Canon EOS 5D
 Lens: 50mm Fixed Focal Length
 Camera Height: 1.5m
 Photography Date: 13/10/2020
 Photography Time: 11:52

Layout Information:
 Layout: earraghail.wfl
 Hub Height: 102.5m
 Height to Blade Tip: 180m
 Nearest Visible Turbine: T3 @ 14500m
 Number of Sets of Tips Visible: 13
 Number of Hubs Visible: 13

Wireline Key:

| | |
|--|---|
| | Earraghail Renewable Energy Development |
| | Operational / Under Construction |
| | Consented |
| | Proposal (each proposal is coloured individually) |
| | Scoping |



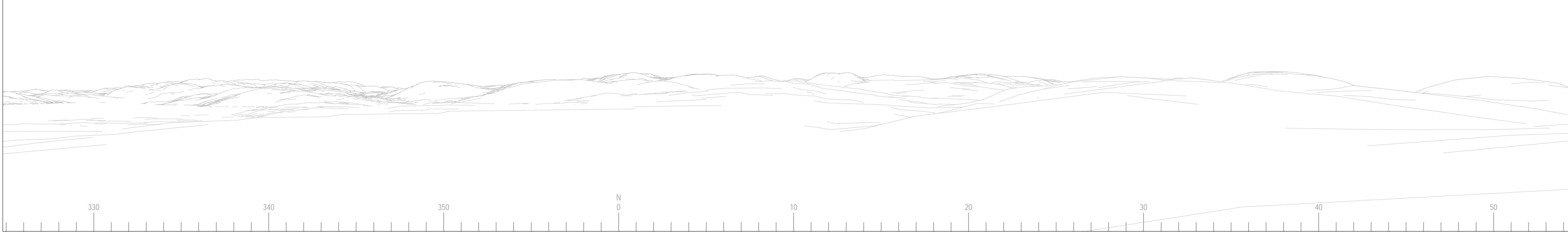
Earraghail Renewable Energy Development
Viewpoint 14: Tarmore Hill, Bute
BASELINE VISUALISATION 14a



BASELINE PHOTOGRAPH

THIS IMAGE PROVIDES LANDSCAPE AND VISUAL CONTEXT ONLY

WIRELINE DRAWING



| | | | | | | | |
|---------------------------|----------|--|--|---|--|---|--------------------------|
| Date January 2022 | By SB | | Notes: 1) This visualisation is a cylindrical projection panorama. It provides landscape and visual context only. 2) This data has been output directly from the wireline model. It ignores screening effects of woodland and other intervening objects. 3) All directions given as bearings relative to Grid North (BNG). 4) Location map scale: 1:50,000 <small>Contains Ordnance Survey data © Crown copyright and database right 2021 © Crown copyright. All rights reserved. 2021 Licence number: 10000565</small> | Viewpoint Information: Grid Reference: 205087E 658872N Ground Height: 84.9m AOD Direction of Centre of View: 3 009.80° Horizontal Field of View: 90° Vertical Field of View: 14.2° Principal Distance: 522mm | Photography Information: Camera: Canon EOS 5D Lens: 50mm Fixed Focal Length Camera Height: 1.5m Photography Date: 13/10/2020 Photography Time: 11:52 | Layout Information: Layout: earraghail.wfl Hub Height: 102.5m Height to Blade Tip: 180m Nearest Visible Turbine: T3 @ 14500m Number of Sets of Tips Visible: 2 13 Number of Hubs Visible: 2 13 | Wireline Key: |
| Image Size 820 x 130mm | OA DT | | | | | | |
| Paper Size 840 x 297mm | Rev - | | | | | | |



Earraghail Renewable Energy Development

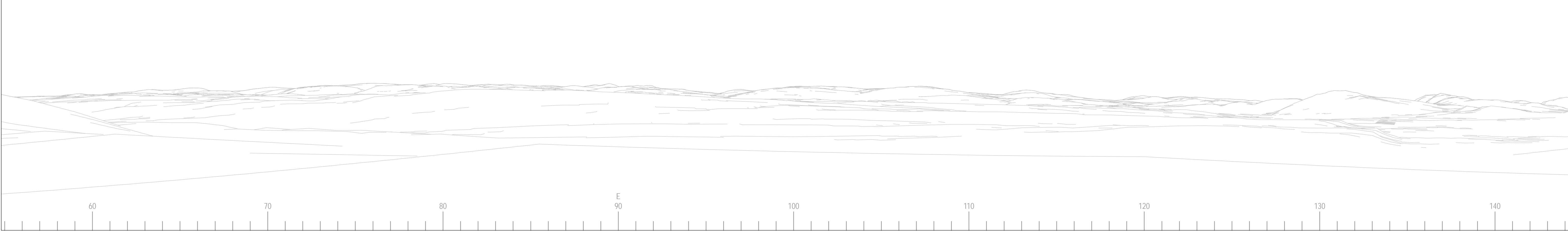
Viewpoint 14: Tarmore Hill, Bute
BASELINE VISUALISATION 14b



BASELINE PHOTOGRAPH

THIS IMAGE PROVIDES LANDSCAPE AND VISUAL CONTEXT ONLY

WIRELINE DRAWING



| | | | | | | | |
|---|---|--|---|--|---|--|--|
| <p>Date: January 2022</p> <p>Image Size: 820 x 130mm</p> <p>Paper Size: 840 x 297mm</p> <p>EGL-L-014G-LVIA-Visuals.indd</p> | <p>By: SB</p> <p>QA: DT</p> <p>Rev: -</p> | | <p>Notes:</p> <ol style="list-style-type: none"> This visualisation is a cylindrical projection panorama. It provides landscape and visual context only. This data has been output directly from the wireline model. It ignores screening effects of woodland and other intervening objects. All directions given as bearings relative to Grid North (BNG). Location map scale: 1:50,000. <p>Contains Ordnance Survey data © Crown copyright and database right 2021 © Crown copyright. All rights reserved. 2021 Licence number: 10000565</p> | <p>Viewpoint Information:</p> <p>Grid Reference: 205087E 658872N</p> <p>Ground Height: 84.9m AOD</p> <p>Direction of Centre of View: 3 099.80°</p> <p>Horizontal Field of View: 90°</p> <p>Vertical Field of View: 14.2°</p> <p>Principal Distance: 522mm</p> | <p>Photography Information:</p> <p>Camera: Canon EOS 5D</p> <p>Lens: 50mm Fixed Focal Length</p> <p>Camera Height: 1.5m</p> <p>Photography Date: 13/10/2020</p> <p>Photography Time: 11:52</p> | <p>Layout Information:</p> <p>Layout: earraghail.wfl</p> <p>Hub Height: 102.5m</p> <p>Height to Blade Tip: 180m</p> <p>Nearest Visible Turbine: T3 @ 14500m</p> <p>Number of Sets of Tips Visible: 2 13</p> <p>Number of Hubs Visible: 2 13</p> | <p>Wireline Key:</p> <ul style="list-style-type: none"> Earraghail Renewable Energy Development Operational / Under Construction Consented Proposal (each proposal is coloured individually) Scoping |
|---|---|--|---|--|---|--|--|



Earraghail Renewable Energy Development

Viewpoint 14: Tarmore Hill, Bute

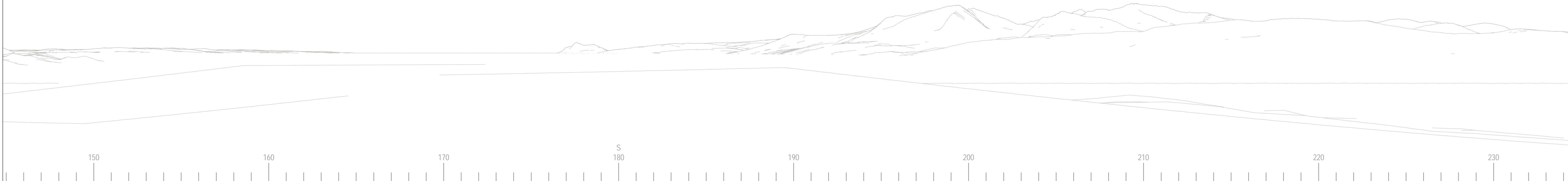
BASELINE VISUALISATION 14c



BASELINE PHOTOGRAPH

THIS IMAGE PROVIDES LANDSCAPE AND VISUAL CONTEXT ONLY

WIRELINE DRAWING




| | | | | | | | | | | | | | | | |
|--|--|----------------------------------|--|--|--|---|--|---|--|--|--|---|--|--------------------------|--|
| Date January 2022 Image Size 820 x 130mm Paper Size 840 x 297mm EGL-L-014G-LVIA-Visuals.indd | | By SB OA DT Rev - | | | | Notes: 1) This visualisation is a cylindrical projection panorama. It provides landscape and visual context only. 2) This data has been output directly from the wireline model. It ignores screening effects of woodland and other intervening objects. 3) All directions given as bearings relative to Grid North (BNG). 4) Location map scale: 1:50,000 Contains Ordnance Survey data © Crown copyright and database right 2021 © Crown copyright. All rights reserved. 2021 Licence number: 10000565 | | Viewpoint Information: Grid Reference: 205087E 658872N Ground Height: 84.9m AOD Direction of Centre of View: 3 189.80° Horizontal Field of View: 90° Vertical Field of View: 14.2° Principal Distance: 522mm | | Photography Information: Camera: Canon EOS 5D Lens: 50mm Fixed Focal Length Camera Height: 1.5m Photography Date: 13/10/2020 Photography Time: 11:52 | | Layout Information: Layout: earraghail.wfl Hub Height: 102.5m Height to Blade Tip: 180m Nearest Visible Turbine: T3 @ 14500m Number of Sets of Tips Visible: 2 13 Number of Hubs Visible: 2 13 | | Wireline Key: | |
|--|--|----------------------------------|--|--|--|---|--|---|--|--|--|---|--|--------------------------|--|



Earraghail Renewable Energy Development

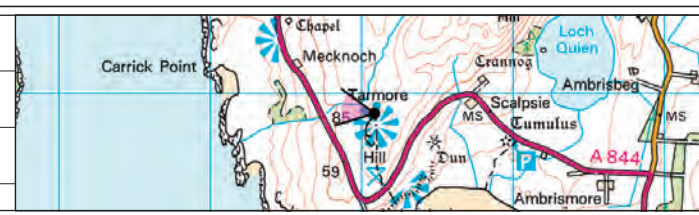
Viewpoint 14: Tarmore Hill, Bute
 BASELINE VISUALISATION 14d



| Turbine Number | 1 | 2 | 3 | 4 | 5 | 6 | 7 | 8 | 9 | 11 | 12 | 13 | 14 |
|----------------|---|---|---|---|---|---|---|---|---|----|----|----|----|
| Hub Light | * | * | * | * | * | * | * | * | * | * | * | * | * |
| Tower Light | * | * | * | | * | * | * | * | * | * | * | * | * |

- Light visible - Light screened by above ground features

| | | | |
|------------------------------|--------------|-----|----|
| Date | January 2022 | By | SB |
| Image Size | 820 x 260mm | QA | DT |
| Paper Size | 840 x 297mm | Rev | - |
| EGL-L-014G-LVIA-Visuals.indd | | | |



Notes:
 1) This visualisation is a planar projection panorama. View flat at a comfortable arm's length.
 2) This data has been output directly from the wireline model. It ignores screening effects of woodland and other intervening objects.
 3) All directions given as bearings relative to Grid North (BNG).
 4) Location map scale: 1:50,000

Contains Ordnance Survey data © Crown copyright and database right 2021
 © Crown copyright. All rights reserved. 2021 Licence number: 100020565

Viewpoint Information:
 Grid Reference: 205087E 658872N
 Ground Height: 84.9m AOD
 Direction of Centre of View: 3
 Horizontal Field of View: 53.5°
 Vertical Field of View: 18.2°
 Principal Distance: 812.5mm

Layout Information:
 Layout: earraghail.wfl
 Hub Height: 102.5m
 Height to Blade Tip: 180m
 Nearest Visible Turbine: T3 @ 14500m
 Number of Sets of Tips Visible: 2
 Number of Hubs Visible: 2
 13

Wireline Key:

 Earraghail Renewable Energy Development
 Hub Light
 Tower Light at half tower height



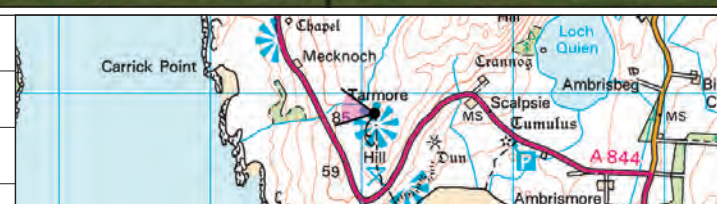
Earraghail Renewable Energy Development
Viewpoint 14: Tarmore Hill, Bute
WIRELINE VISUALISATION 14e



PHOTOMONTAGE

**VIEW FLAT AT A COMFORTABLE ARM'S LENGTH
IF VIEWING THIS IMAGE ON A SCREEN, ENLARGE TO FULL SCREEN HEIGHT**

| | | | |
|------------------------------|--------------|-----|----|
| Date | January 2022 | By | SB |
| Image Size | 820 x 260mm | QA | DT |
| Paper Size | 840 x 297mm | Rev | - |
| EGL-L-014G-LVIA-Visuals.indd | | | |



Notes:
 1) This visualisation is a planar projection panorama. View flat at a comfortable arm's length.
 2) This data has been output directly from the wireline model. It ignores screening effects of woodland and other intervening objects.
 3) All directions given as bearings relative to Grid North (BNG).
 4) Location map scale: 1:50,000

Contains Ordnance Survey data © Crown copyright and database right 2021
 © Crown copyright. All rights reserved. 2021 Licence number: 10002565

Viewpoint Information:
 Grid Reference: 205087E 658872N
 Ground Height: 84.9m AOD
 Direction of Centre of View: 3 279.80°
 Horizontal Field of View: 53.5°
 Vertical Field of View: 18.2°
 Principal Distance: 812.5mm

Photography Information:
 Camera: Canon EOS 5D
 Lens: 50mm Fixed Focal Length
 Camera Height: 1.5m
 Photography Date: 13/10/2020
 Photography Time: 11:52

Layout Information:
 Layout: earraghail.wfl
 Hub Height: 102.5m
 Height to Blade Tip: 180m
 Nearest Visible Turbine: T3 @ 14500m
 Number of Sets of Tips Visible: 2
 Number of Hubs Visible: 2
 13



Earraghail Renewable Energy Development
Viewpoint 14: Tarmore Hill, Bute
PHOTOMONTAGE VISUALISATION 14f